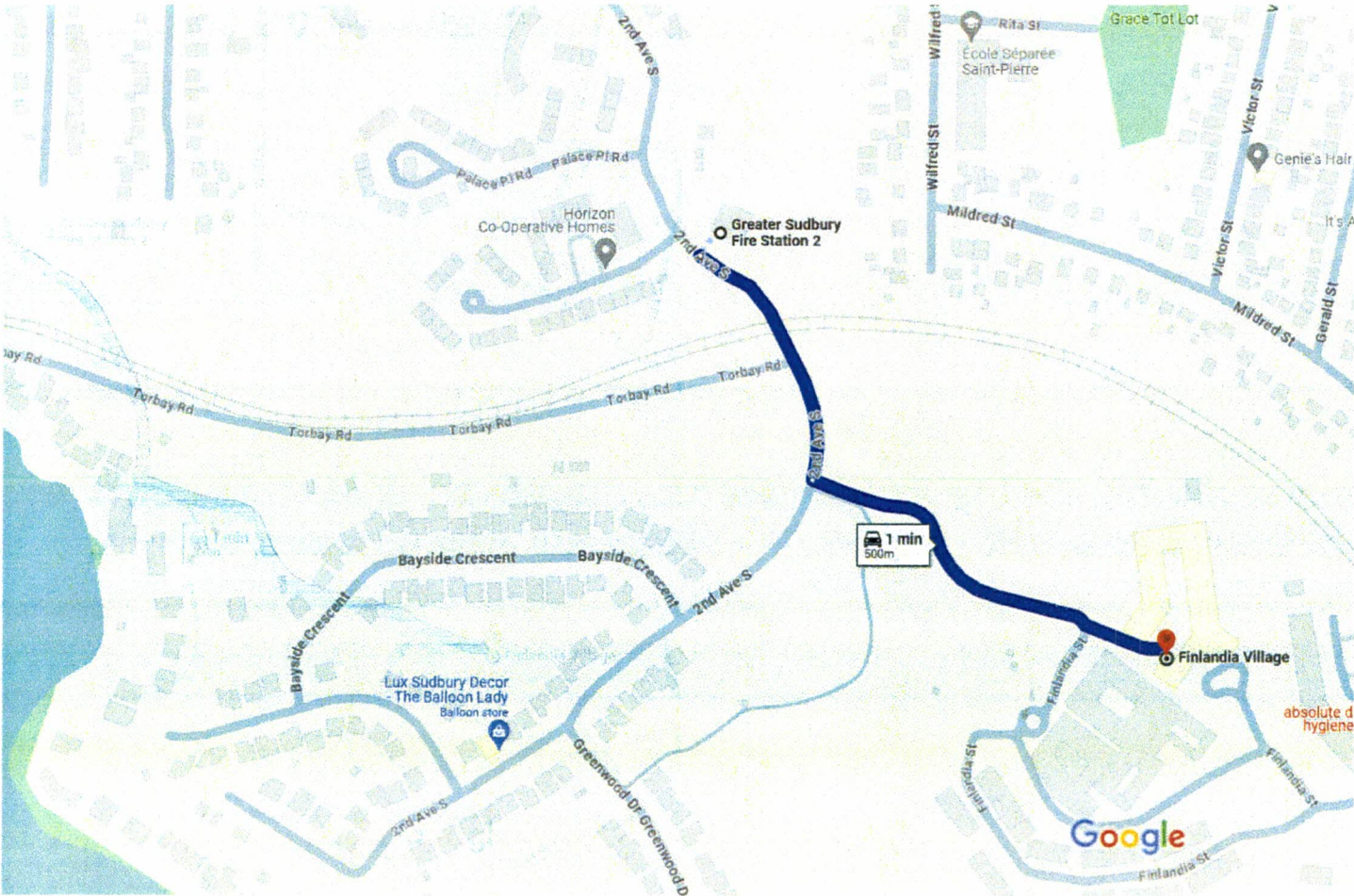


Google Maps

Greater Sudbury Fire Station 2, 144 South Second Avenue, Sudbury, ON P3B 3L4 to Finlandia Village, 233 4th Ave, Sudbury, ON P3B 4C3

Drive 500 m, 1 min



via 2nd Ave S

Fastest route

1 min

500 m

Explore nearby Finlandia Village



Restaurants



Hotels



Gas stations



Parking Lots



More





M.I.C. Canadian Eatery & Whisky Pub, 200  
Falconbridge Rd, Greater Sudbury, ON P3A 5K4 to Finlandia Village, 233  
4th Ave, Sudbury, ON P3B 4C3

Drive 2.8 km, 5 min



Map data ©2024 Google 200 m

- via 2nd Ave N

Fastest route, the usual traffic

2.8 km

5 min
- via Kingsway/Greater Sudbury  
Regional Road 55 and 2nd Ave N

3.6 km

7 min

Explore nearby Finlandia Village

- Restaurants
- Hotels
- Gas stations
- Parking Lots
- More





Greater Sudbury Fire Station 2, 144 South Second Avenue, Sudbury, ON P3B 3L4 to N Shore Dr, Greater Sudbury, ON

Drive 3.0 km, 5 min



Map data ©2024 Google 200 m



via Regional Rd 67

Fastest route, the usual traffic

5 min

3.0 km

Explore N Shore Dr



Restaurants



Hotels



Gas stations



Parking Lots



More





M.I.C. Canadian Eatery & Whisky Pub, 200  
Falconbridge Rd, Greater Sudbury, ON P3A 5K4 to N Shore Dr, Greater  
Sudbury, ON

Drive 4.6 km, 7 min



Map data ©2024 Google 200 m

- via 2nd Ave N/Second Ave/Greater  
Sudbury Regional Road 72 and  
Regional Rd 67

Fastest route, the usual traffic

7 min  
4.6 km
- via Kingsway/Greater Sudbury  
Regional Road 55 and Bancroft Dr/  
Regional Rd 70

9 min  
5.4 km

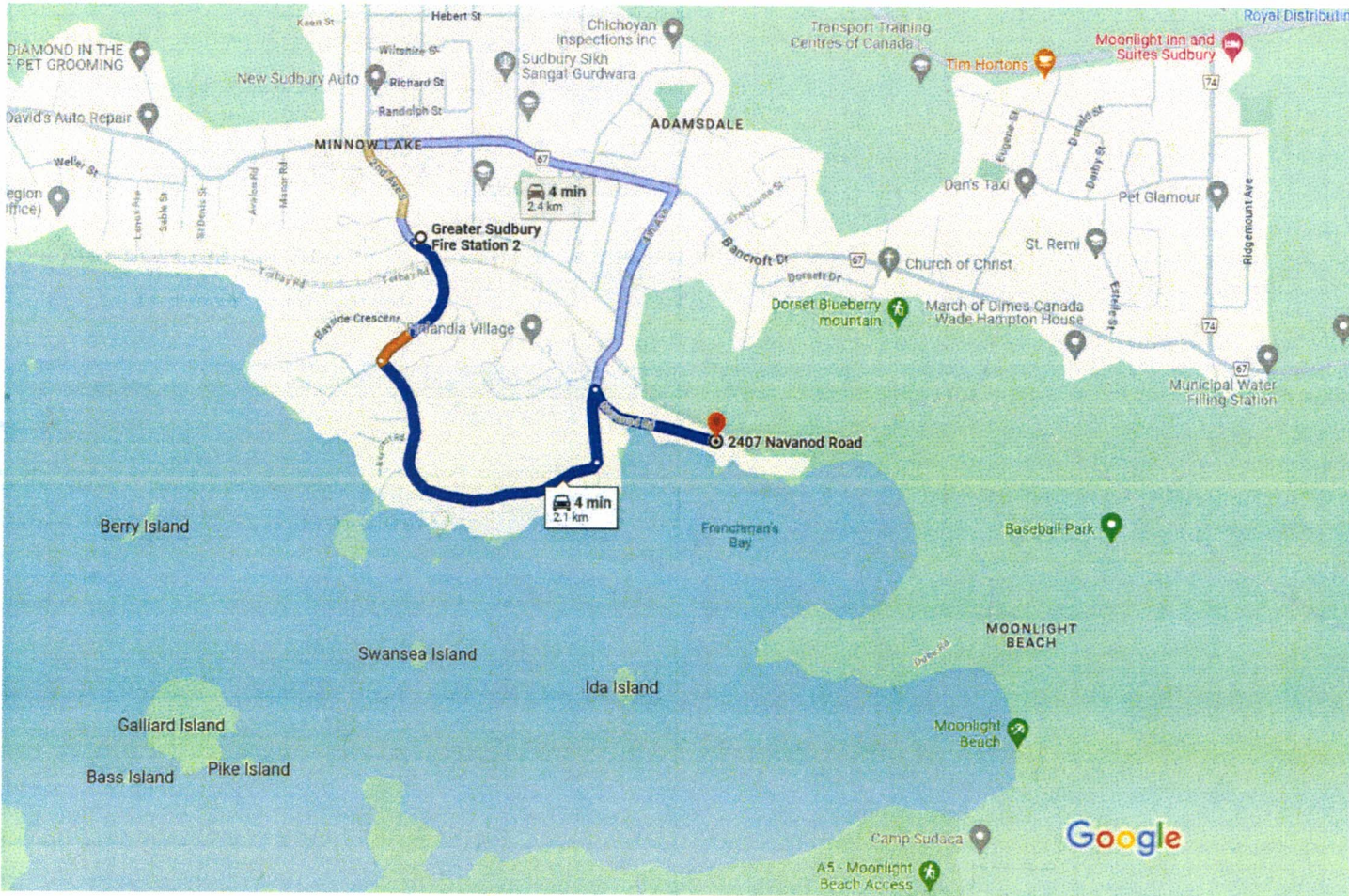
Explore N Shore Dr



Google Maps

Greater Sudbury Fire Station 2, 144 South Second Avenue, Sudbury, ON P3B 3L4 to 2407 Navanod Rd, Greater Sudbury, ON P3B 1A4

Drive 2.1 km, 4 min



Map data ©2024 Google 200 m

- via Greenwood Dr

Fastest route

4 min

2.1 km
- via Bancroft Dr/Regional Rd 67 and 4th Ave

4 min

2.4 km

Explore nearby 2407 Navanod Rd

Restaurants

Hotels

Gas stations

Parking Lots

More



Google Maps

M.I.C. Canadian Eatery & Whisky Pub, 200  
Falconbridge Rd, Greater Sudbury, ON P3A 5K4 to 2407 Navanod Rd,  
Greater Sudbury, ON P3B 1A4

Drive 4.0 km, 7 min



Map data ©2024 Google 500 m

- via 2nd Ave N/Second Ave/Greater  
Sudbury Regional Road 72

Fastest route

7 min

4.0 km
- via Third Ave

7 min

4.0 km
- via Kingsway/Greater Sudbury  
Regional Road 55

8 min

5.8 km

Explore nearby 2407 Navanod Rd





Greater Sudbury Fire Station 2, 144 South Second Avenue, Sudbury, ON P3B 3L4 to 23-99 Westport St, Sudbury, ON P3B 0C1

Drive 1.7 km, 3 min



Map data ©2024 Google 200 m



via Bancroft Dr/Regional Rd 67

Fastest route, the usual traffic

3 min

1.7 km

Explore nearby 23-99 Westport St



Restaurants



Hotels



Gas stations



Parking Lots



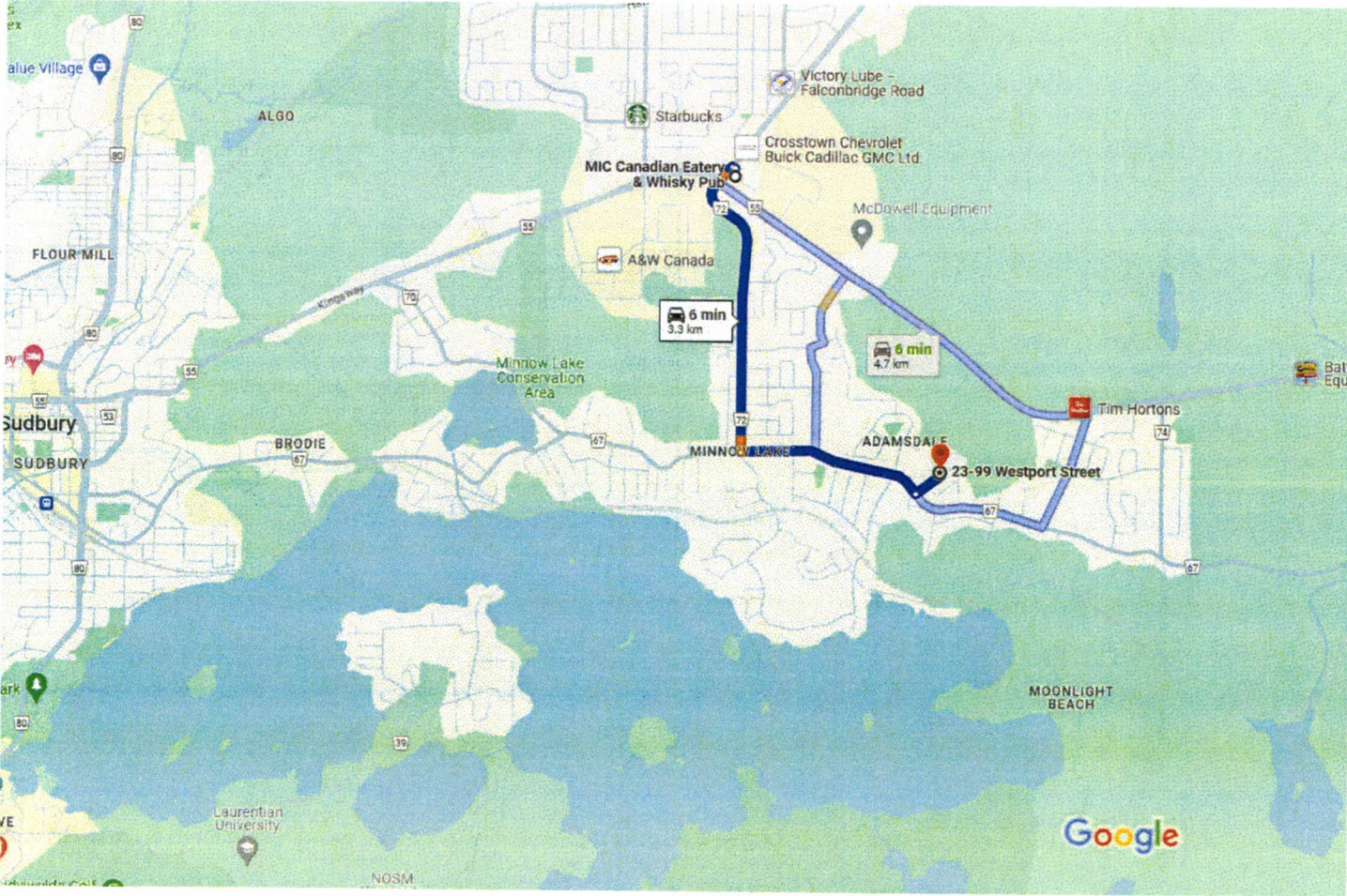
More



Google Maps

M.I.C. Canadian Eatery & Whisky Pub, 200  
Falconbridge Rd, Greater Sudbury, ON P3A 5K4 to 23-99 Westport St,  
Sudbury, ON P3B 0C1

Drive 3.3 km, 6 min



via 2nd Ave N/Second Ave/Greater  
Sudbury Regional Road 72 and  
Bancroft Dr/Regional Rd 67

Fastest route, the usual traffic

6 min  
3.3 km

via Kingsway/Greater Sudbury  
Regional Road 55 and Third Ave

6 min  
3.3 km

via Kingsway/Greater Sudbury  
Regional Road 55

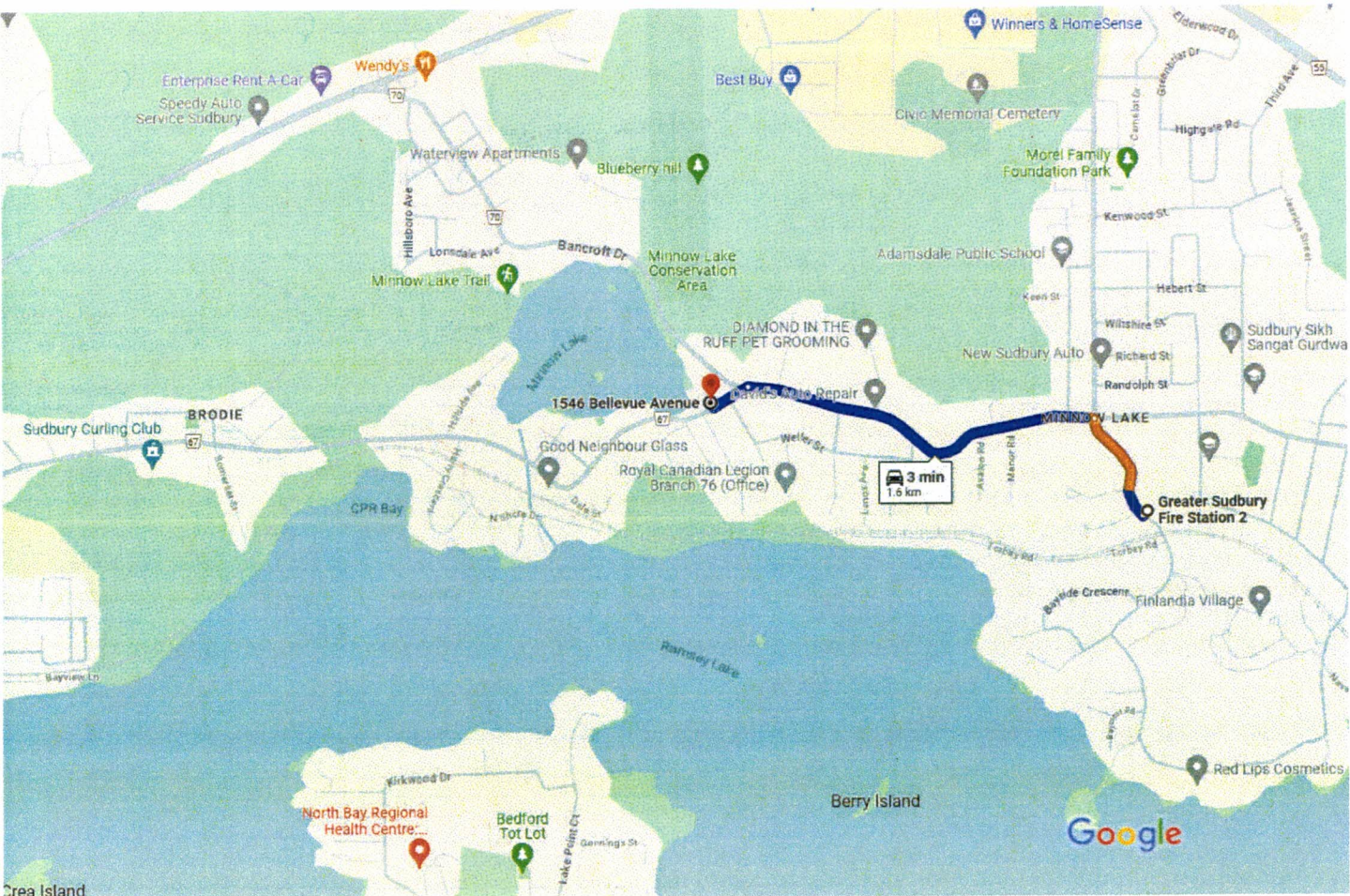
6 min  
4.7 km

Explore nearby 23-99 Westport St






Greater Sudbury Fire Station 2, 144 South Second Avenue, Sudbury, ON P3B 3L4 to 1546 Bellevue Ave, Sudbury, ON P3B 3G2 Drive 1.6 km, 3 min



Map data ©2024 Google 200 m




via Regional Rd 67

Fastest route, the usual traffic


3 min


1.6 km


Explore nearby 1546 Bellevue Ave

- 

Restaurants
- 

Hotels
- 

Gas stations
- 

Parking Lots
- 

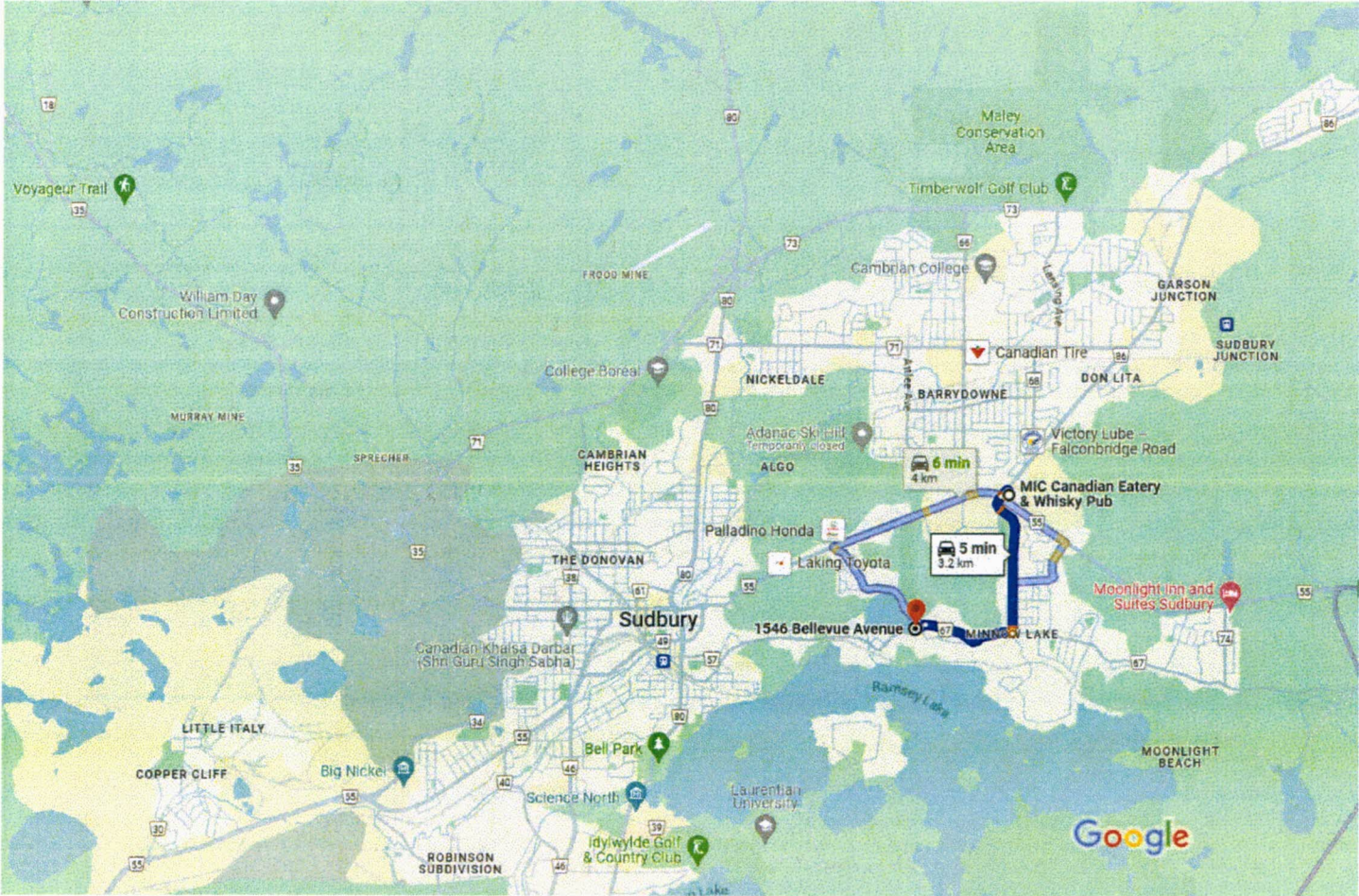
More








M.I.C. Canadian Eatery & Whisky Pub, 200  
Falconbridge Rd, Greater Sudbury, ON P3A 5K4 to 1546 Bellevue Ave,  
Sudbury, ON P3B 3G2

Drive 3.2 km, 5 min



Map data ©2024 Google 1 km

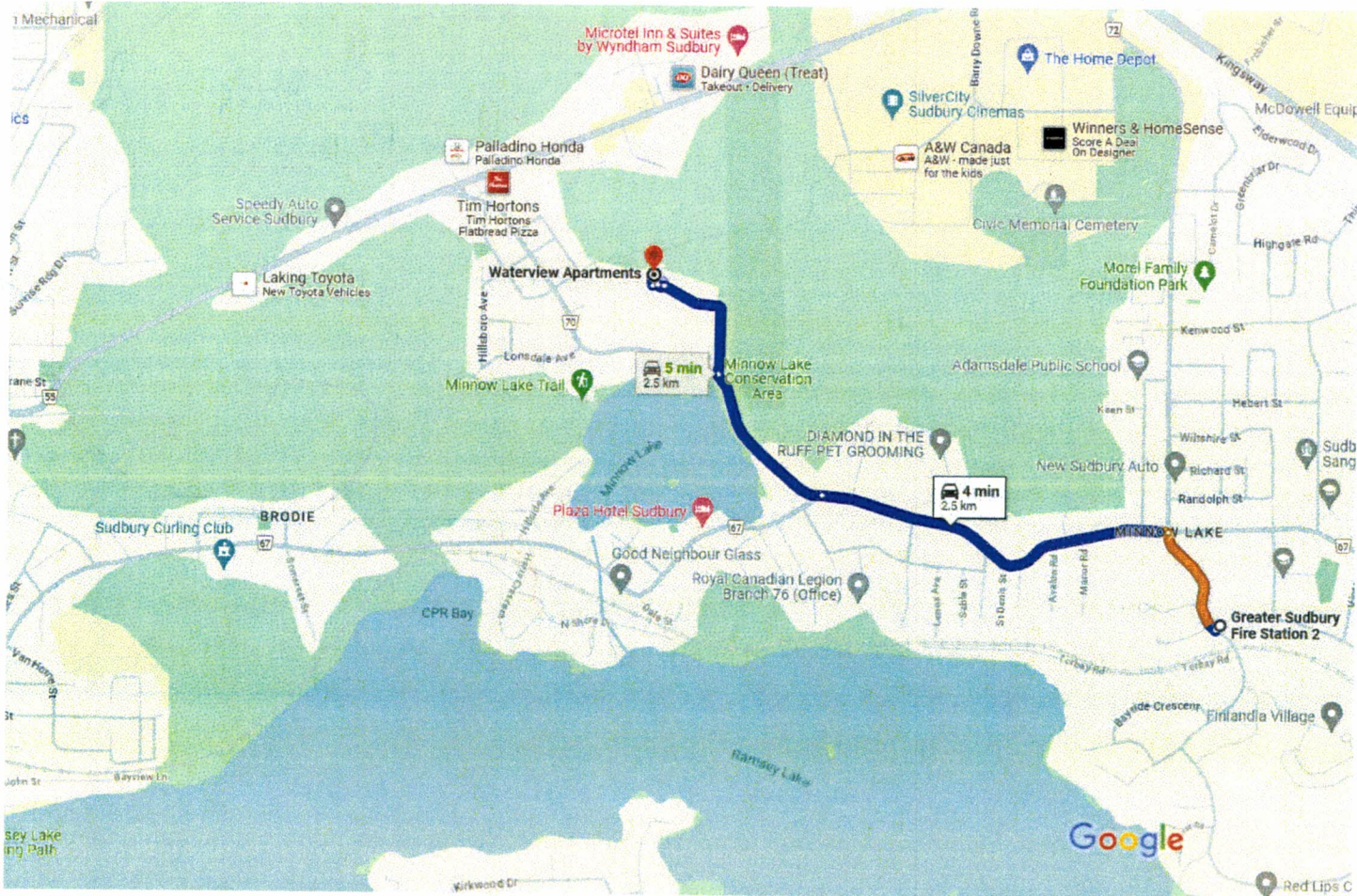
-  via 2nd Ave N/Second Ave/Greater Sudbury Regional Road 72 and Regional Rd 67 **5 min**  
3.2 km  
Fastest route, the usual traffic
-  via Kingsway/Greater Sudbury Regional Road 55 and Bancroft Dr/ Regional Rd 70 **6 min**  
4.0 km
-  via Regional Rd 67 **7 min**  
4.0 km







Greater Sudbury Fire Station 2, 144 South Second Avenue, Sudbury, ON P3B 3L4 to Waterview Apartments, 1290 Bancroft Dr, Greater Sudbury, ON P3B 4G9






Drive 2.5 km, 4 min



Map data ©2024 Google 200 m

-  via Bancroft Dr 4 min  
Fastest route, the usual traffic 2.5 km
-  via Bancroft Dr and Waterview Rd 5 min  
2.5 km

Explore nearby Waterview Apartments

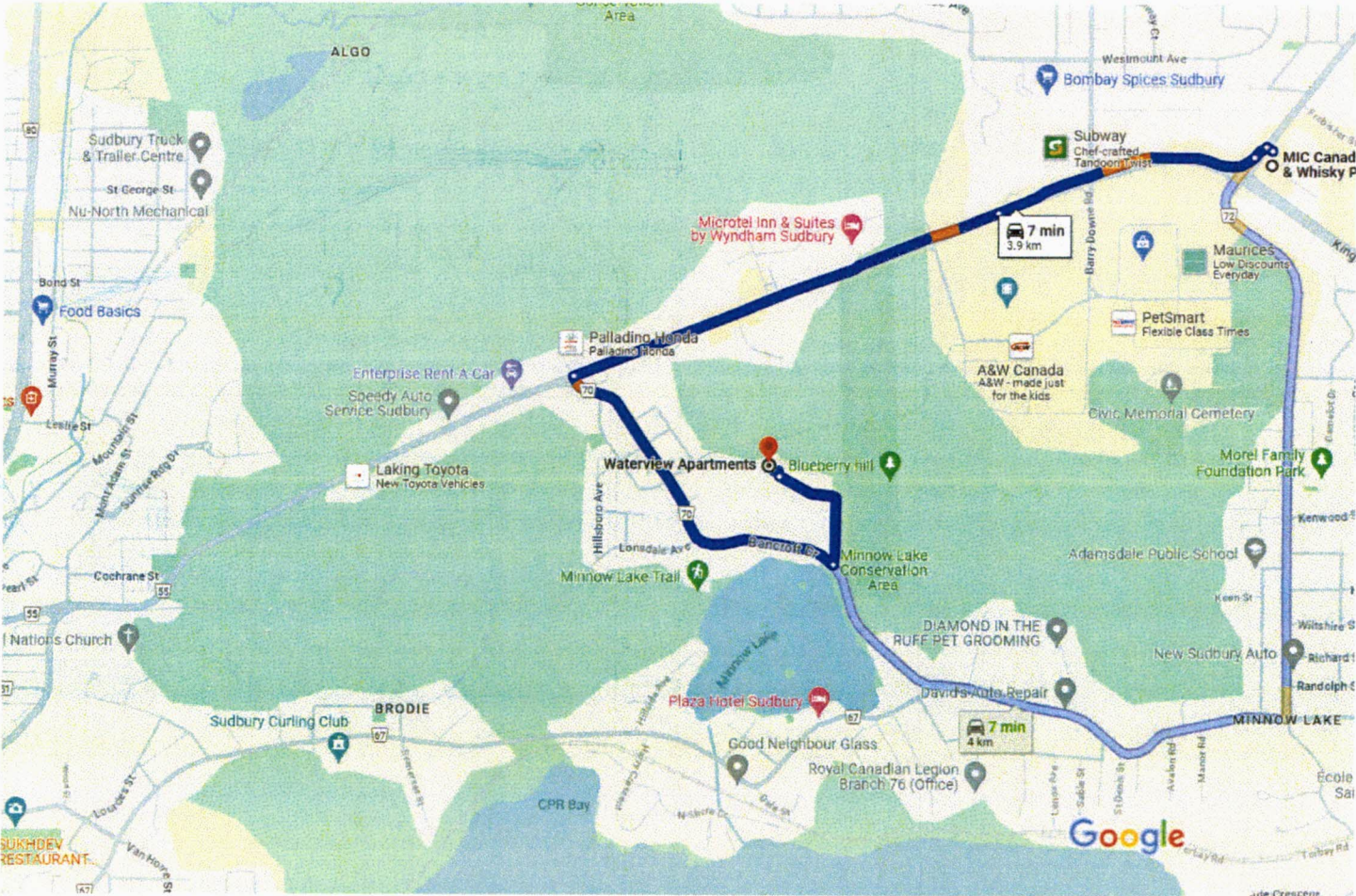
-  Restaurants
-  Hotels
-  Gas stations
-  Parking Lots
-  More





M.I.C. Canadian Eatery & Whisky Pub, 200  
Falconbridge Rd, Greater Sudbury, ON P3A 5K4 to Waterview Apartments,  
1290 Bancroft Dr, Greater Sudbury, ON P3B 4G9

Drive 3.9 km, 7 min



Map data ©2024 Google 200 m

- via Kingsway/Greater Sudbury

Regional Road 55 and Bancroft Dr/  
Regional Rd 70

Best route

7 min

3.9 km
- via 2nd Ave N/Second Ave/Greater  
Sudbury Regional Road 72 and  
Bancroft Dr

7 min

4.0 km

Explore nearby Waterview Apartments



Google Maps

Greater Sudbury Fire Station 2, 144 South Second Avenue, Sudbury, ON P3B 3L4 to 127-9 Garland Crescent, Sudbury, ON P3B 3P2

Drive 1.2 km, 3 min



via 2nd Ave S and Hebert St

Fastest route

3 min

1.2 km

Explore nearby 127-9 Garland Crescent

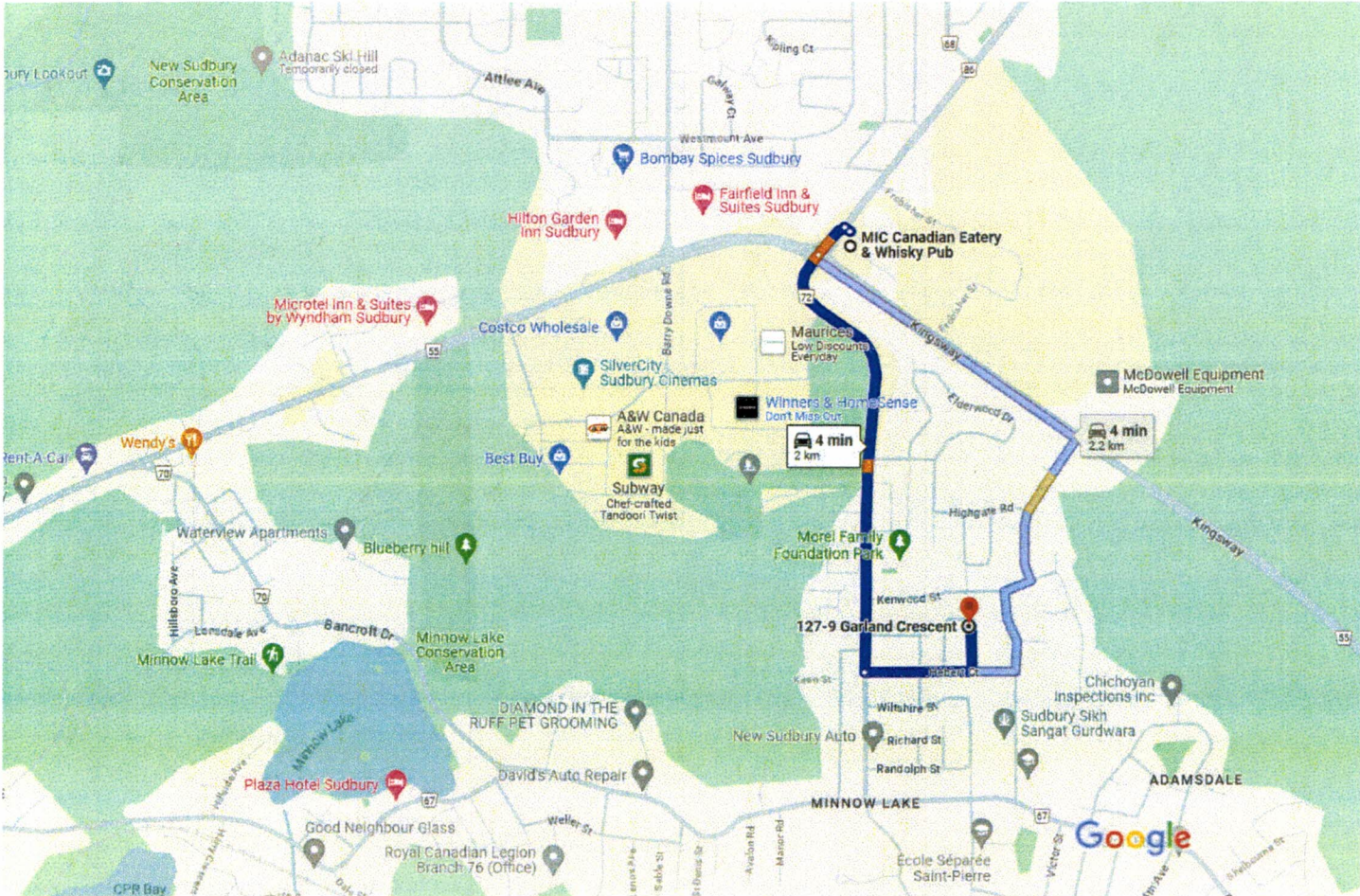
- Restaurants
- Hotels
- Gas stations
- Parking Lots
- More





M.I.C. Canadian Eatery & Whisky Pub, 200  
Falconbridge Rd, Greater Sudbury, ON P3A 5K4 to 127-9 Garland Crescent,  
Sudbury, ON P3B 3P2

Drive 2.0 km, 4 min



Map data ©2024 Google 200 m

- via 2nd Ave N/Second Ave/Greater Sudbury Regional Road 72

Fastest route

4 min

2.0 km
- via Kingsway/Greater Sudbury Regional Road 55 and Third Ave

4 min

2.2 km

Explore nearby 127-9 Garland Crescent

Restaurants

Hotels

Gas stations

Parking Lots

More



Google Maps

Greater Sudbury Fire Station 2, 144 South Second Avenue, Sudbury, ON P3B 3L4 to 193 Van Horne St, Sudbury, ON P3E 1E6

Drive 4.9 km, 7 min



Map data ©2024 Google 500 m

- via Regional Rd 67

Fastest route, the usual traffic

7 min

4.9 km
- via 2nd Ave S and Regional Rd 67

7 min

5.1 km
- via Bancroft Dr and Greater Sudbury Regional Road 55

9 min

5.7 km

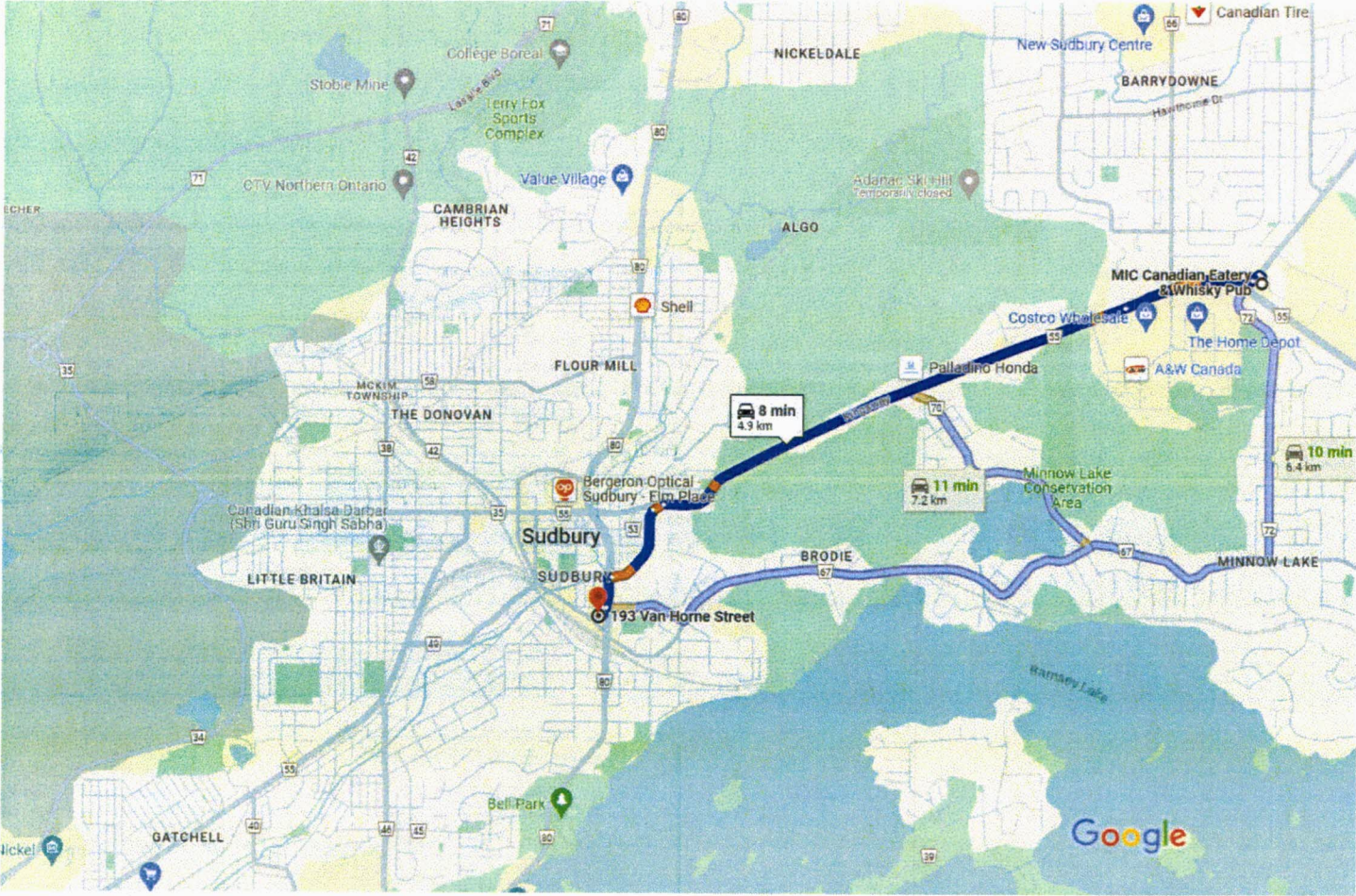
Explore nearby 193 Van Horne St



Google Maps

M.I.C. Canadian Eatery & Whisky Pub, 200  
Falconbridge Rd, Greater Sudbury, ON P3A 5K4 to 193 Van Horne St,  
Sudbury, ON P3E 1E6

Drive 4.9 km, 8 min



- via Greater Sudbury Regional Road 55

8 min

4.9 km

Fastest route, the usual traffic
- via 2nd Ave N/Second Ave/  
Greater Sudbury Regional Road 72 and Regional Rd 67

10 min

6.4 km
- via Kingsway/Greater Sudbury  
Regional Road 55 and Regional Rd 67

11 min

7.2 km